

CROQUIS

Question: « Spatial inequalities inside the EU and EU attempts to limit them »

Build a key which show analysis and evaluation:

1. Spatial inequalities : centre and peripheries in the EU and recent division

EU backbone (European megalopolis, high population density, high GDP/inhab)

Peripheries well connected to the backbone (average GDP/inhab, less diverse economy)

Distant peripheries being integrated to the backbone (less densely populated, lower GDP/inhab but increasing fast)

The UK out of the EU since 2020

Build a key with appropriate symbols and colours :

1. Spatial inequalities : centre and peripheries in the EU



EU backbone (European megalopolis, high population density, high GDP/inhab)



Peripheries well connected to the backbone (average GDP/inhab, less diverse economy)



Distant peripheries being integrated to the backbone (less densely populated, lower GDP/inhab but increasing fast)



The UK out of the EU since 2020

Build a key which show analysis and evaluation:

2. Many centres make Europe attractive and well connected to the global economy

a. Dynamic metropolises, concentrating people, wealth and influence

b. Hubs make Europe very well connected to globalisation

Key

2. Many centres make Europe attractive and well connected to the global economy

a. Dynamic metropolises, concentrating people, wealth and influence

Global cities

Major European metropolises

More recently attractive metropolises

b. Hubs make Europe very well connected to globalisation

Northern Sea Port Range




Other major European ports

Major European airports




Build a key with appropriate symbols and colours

2. Many centres make Europe attractive and well connected to the global economy

a. Dynamic metropolises, concentrating people, wealth and influence

-  Global cities
-  Major European metropolises
-  More recently attractive metropolises

b. Hubs make Europe very well connected to globalisation

-  Northern Sea Port Range
-  Other major European ports
-  Major European airports

Build a key which show analysis and evaluation:

3. EU policies to decrease inequalities inside Europe

a. Cohesion policy of the EU

b. Transnational transport axes subventioned by the EU

3. EU policies to decrease inequalities inside Europe

a. Cohesion policy of the EU

Financial help for regions that are less than 75% of the EU GDP average

b. Transnational transport axes subventioned by the EU

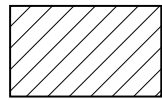
Main axes of transport

Project of trans-European axes of transport

Build a key with appropriate symbols and colours

3. EU policies to decrease inequalities inside Europe

a. Cohesion policy of the EU



Financial help for regions that are less than 75% of the EU GDP average

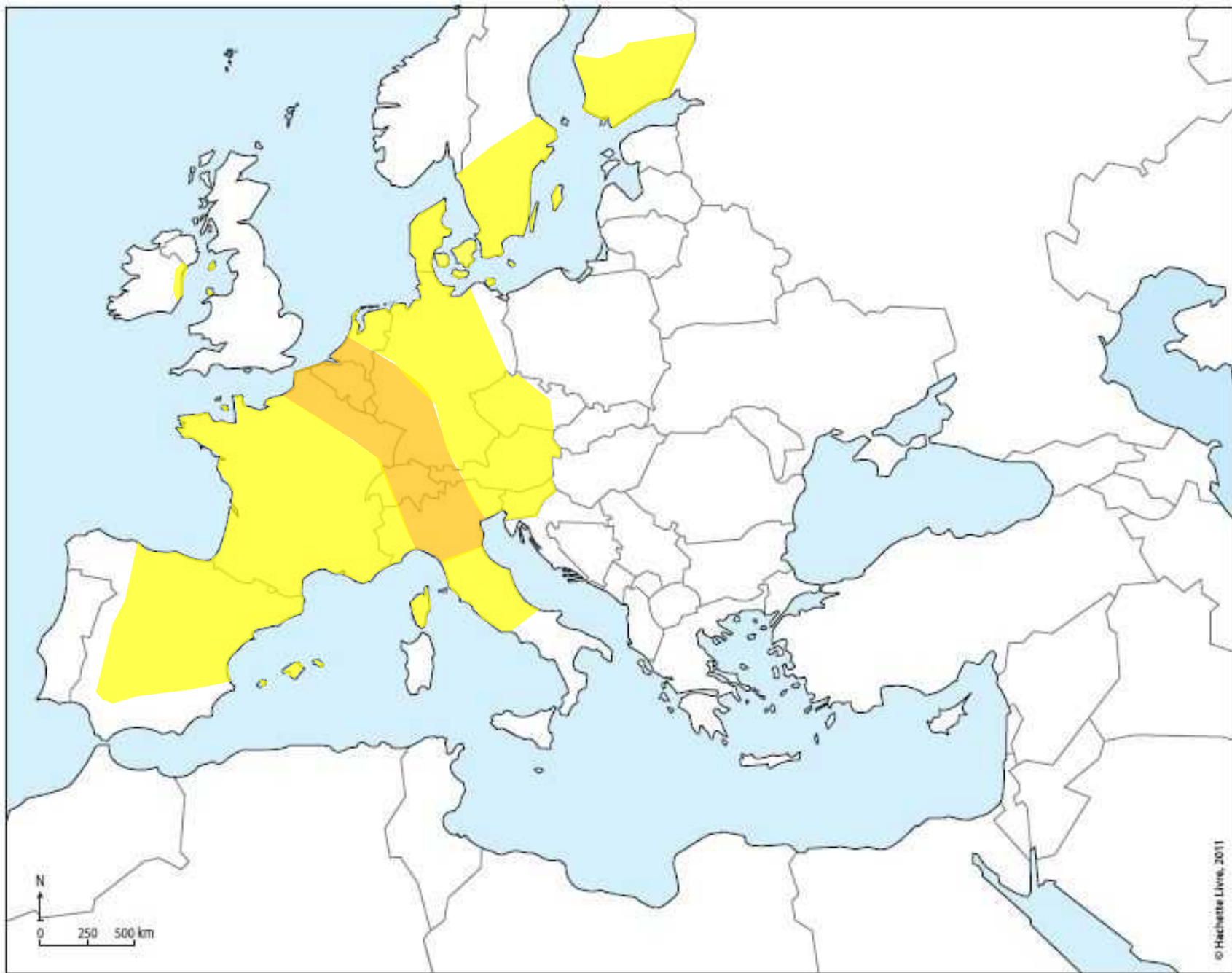
b. Transnational transport axes subventioned by the EU

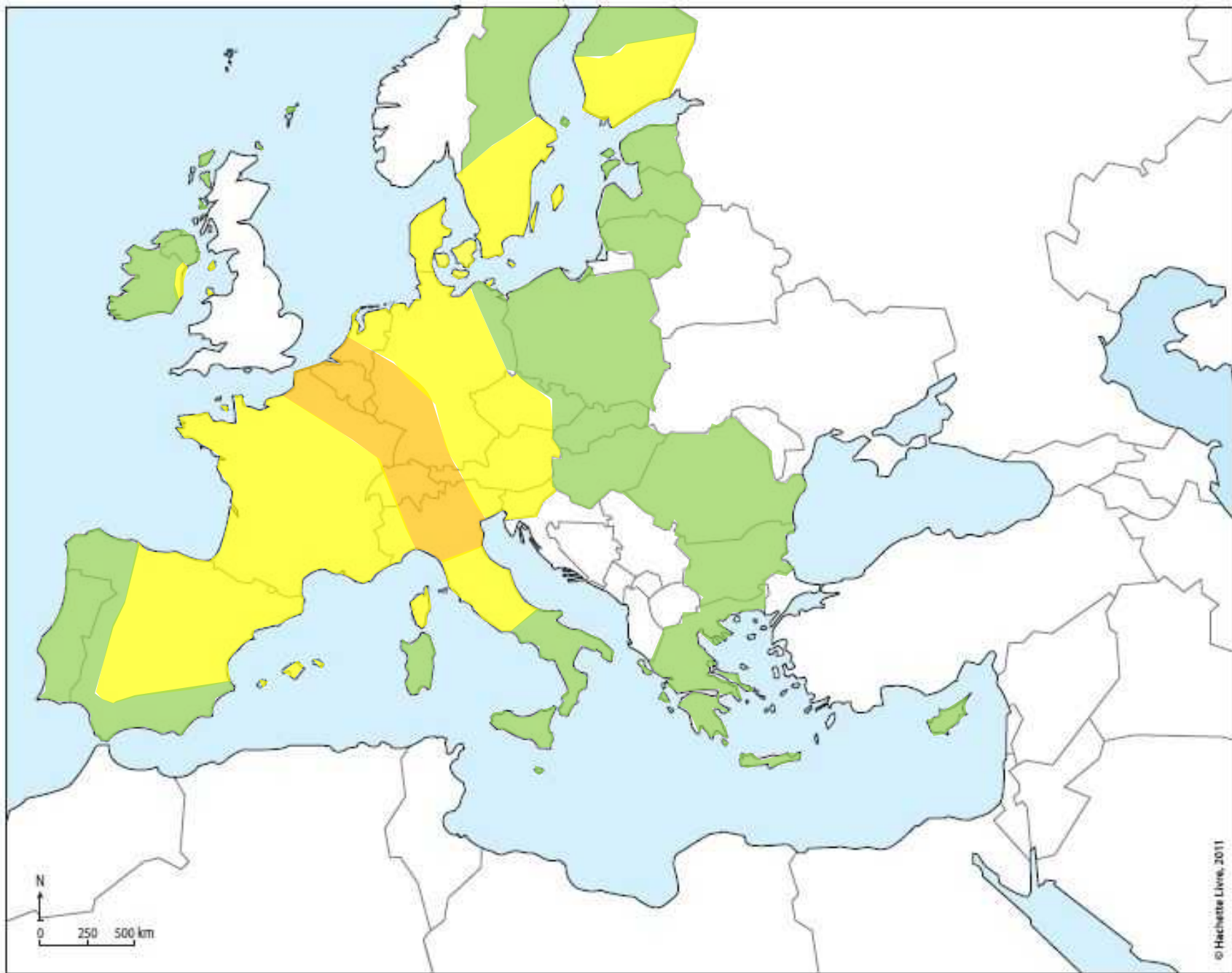
 Main axes of transport

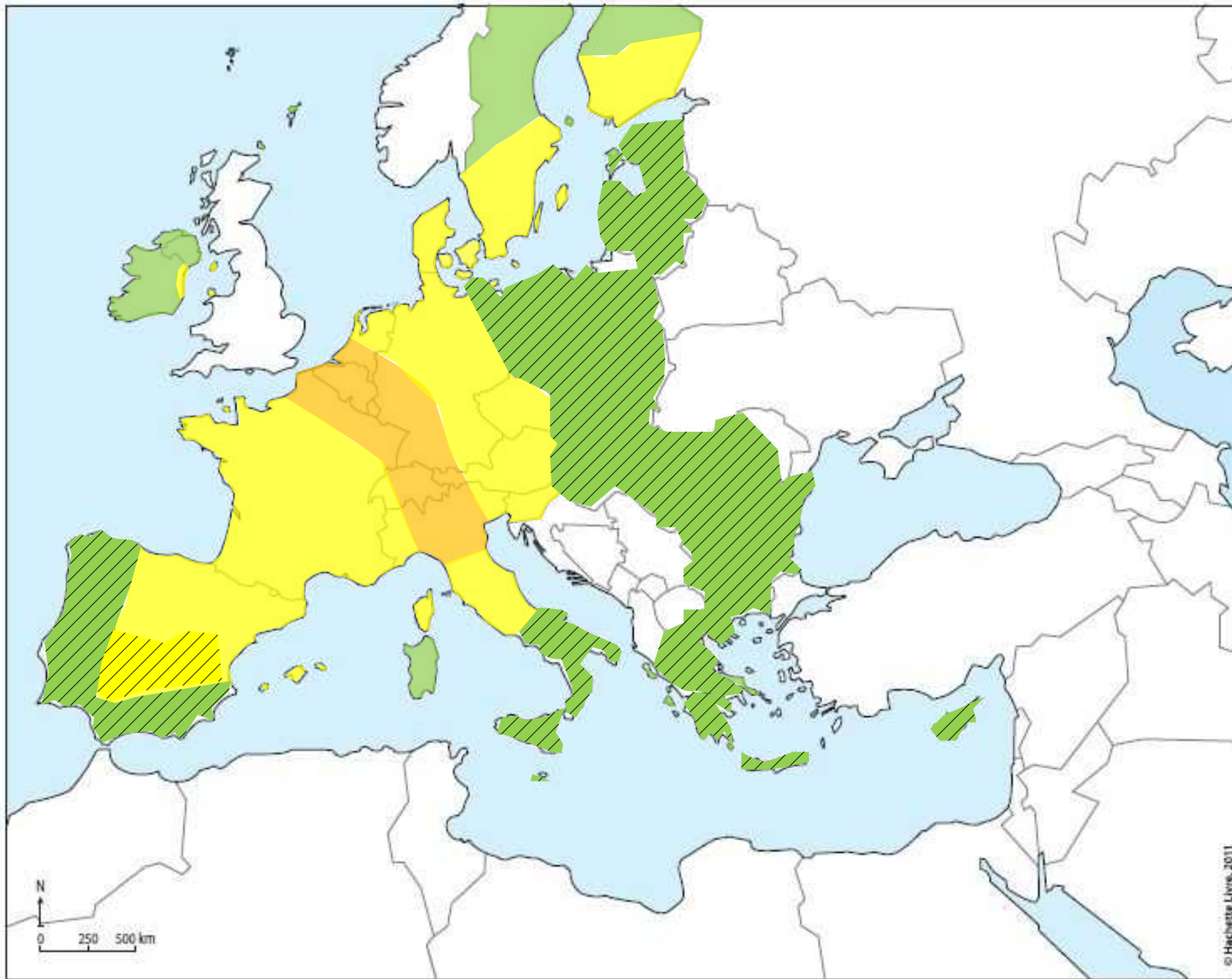
 Project of trans-European axes of transport

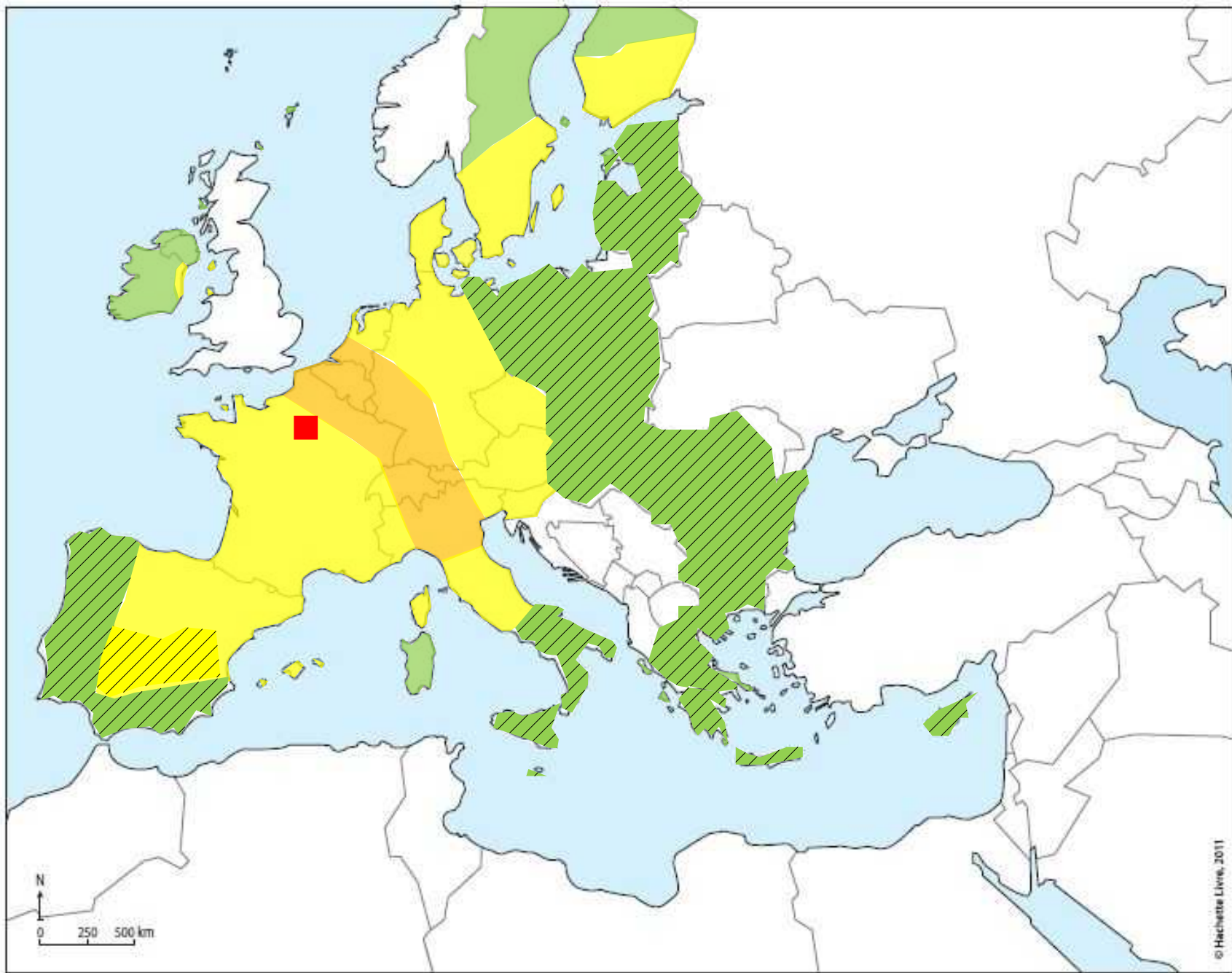


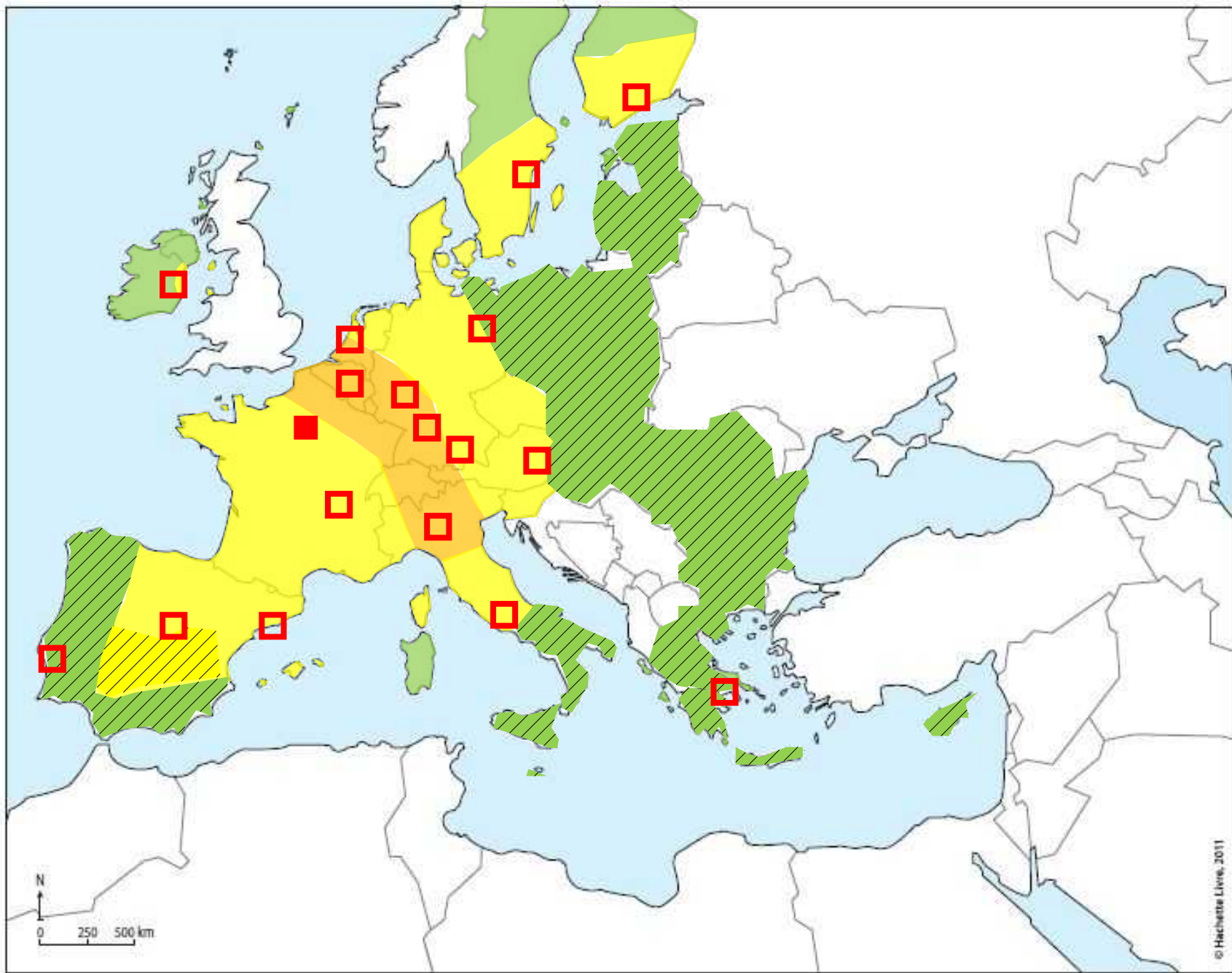


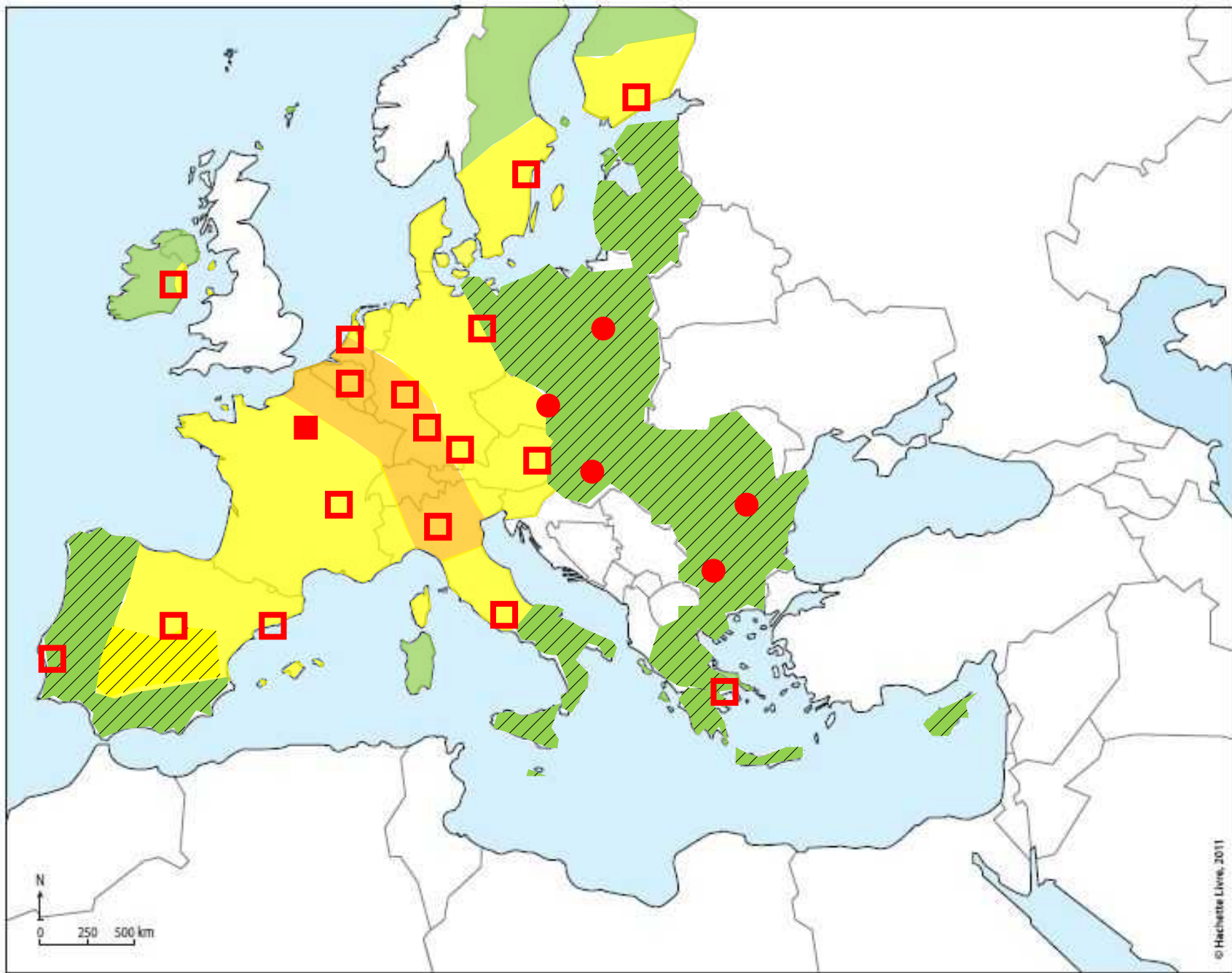


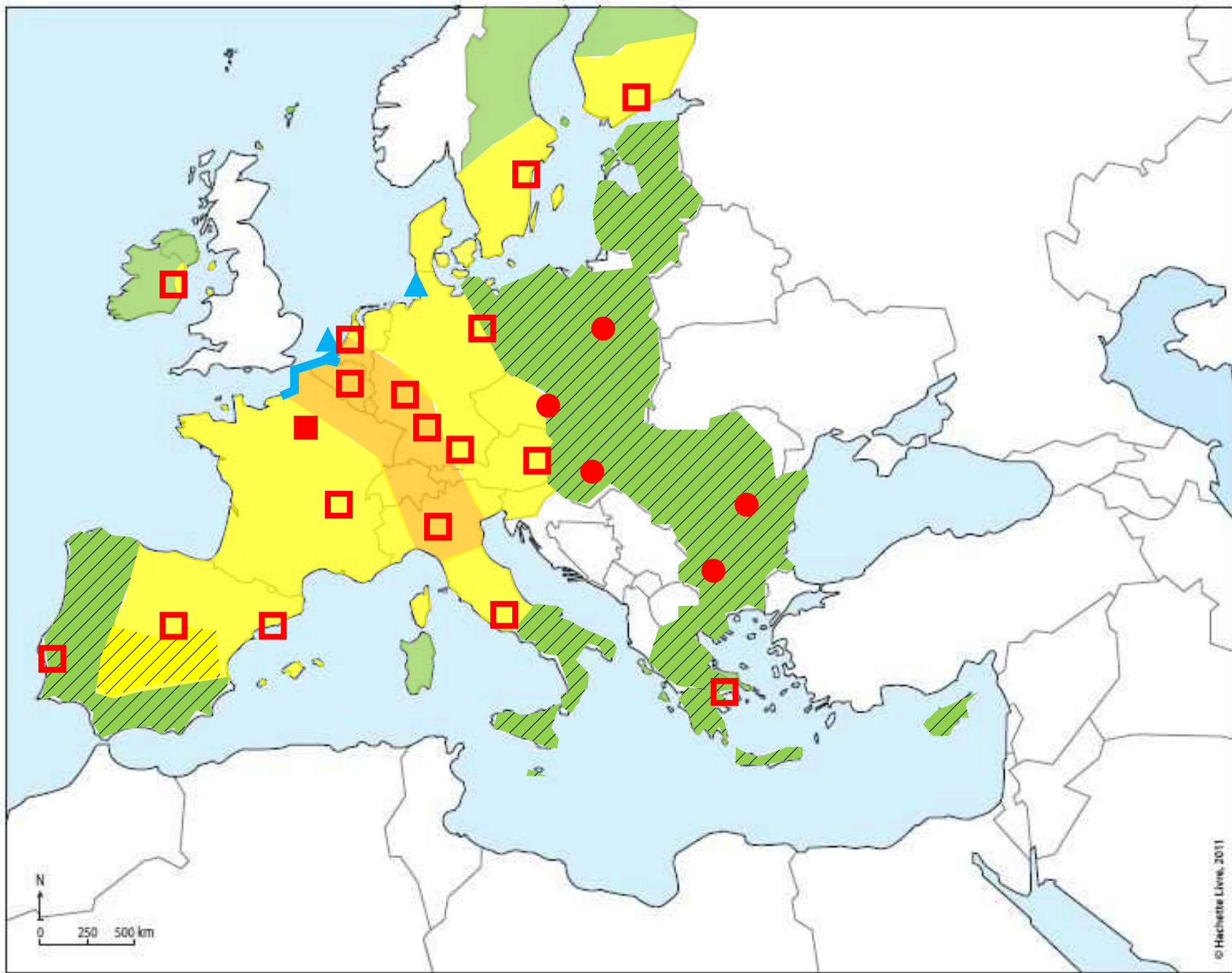


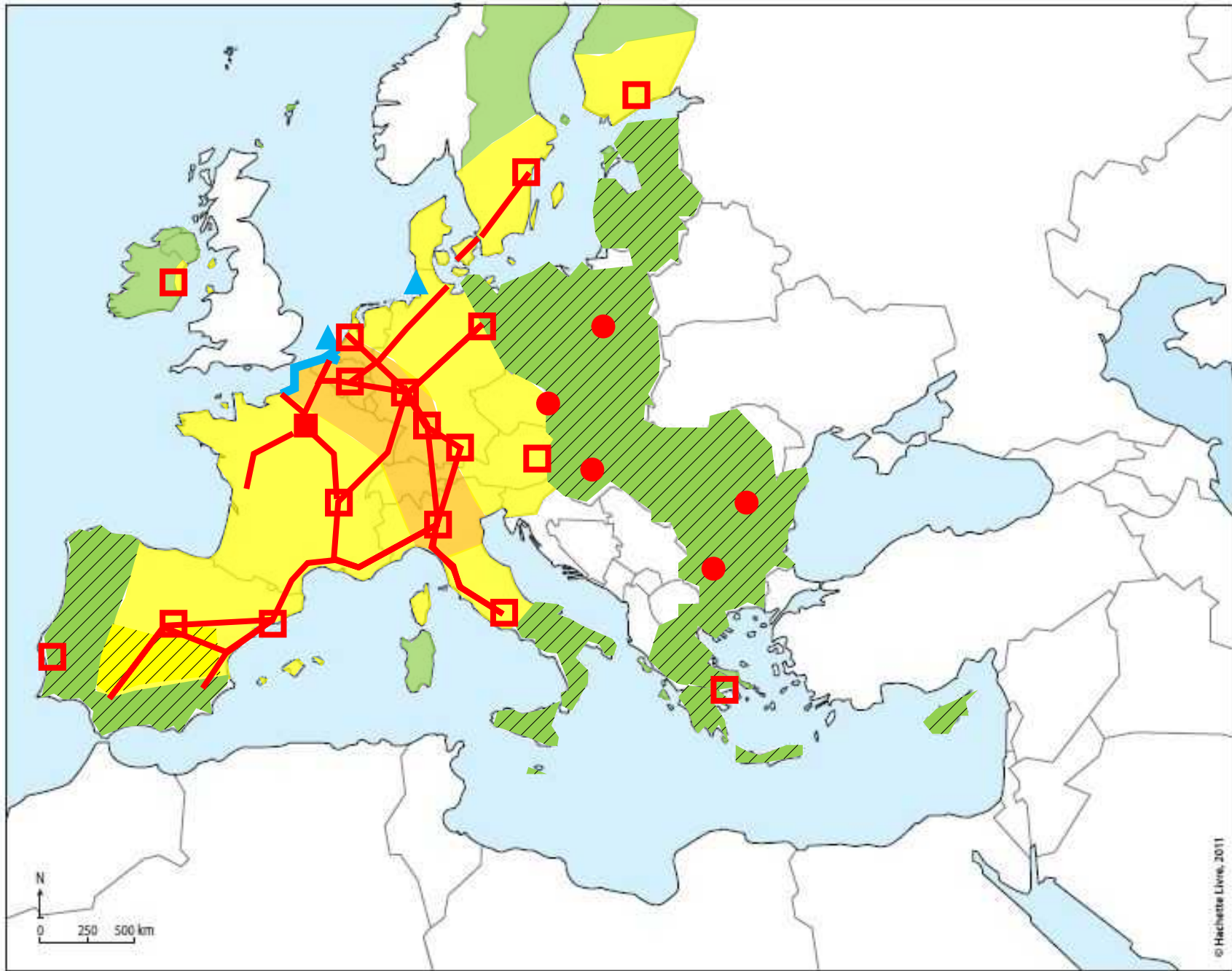


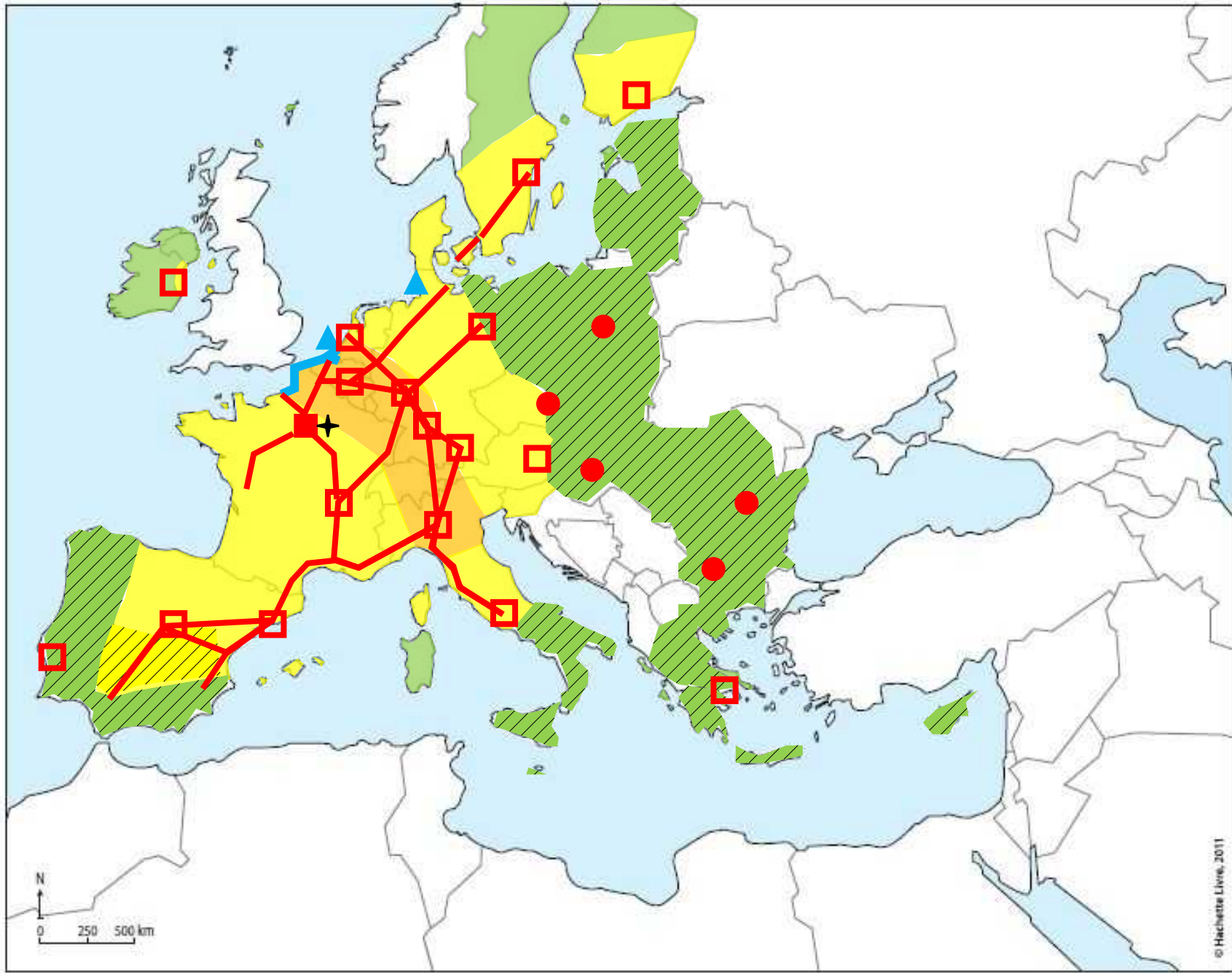


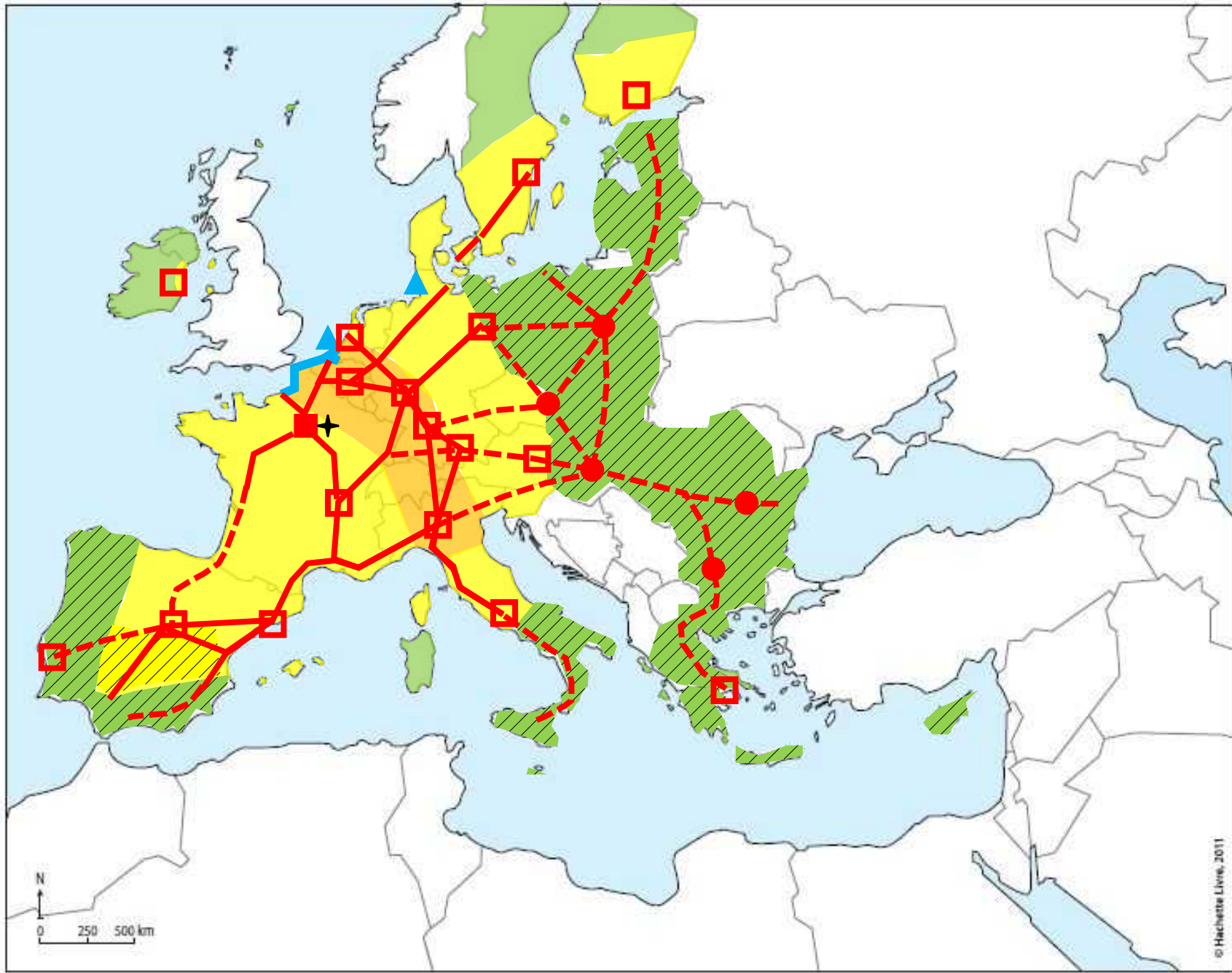


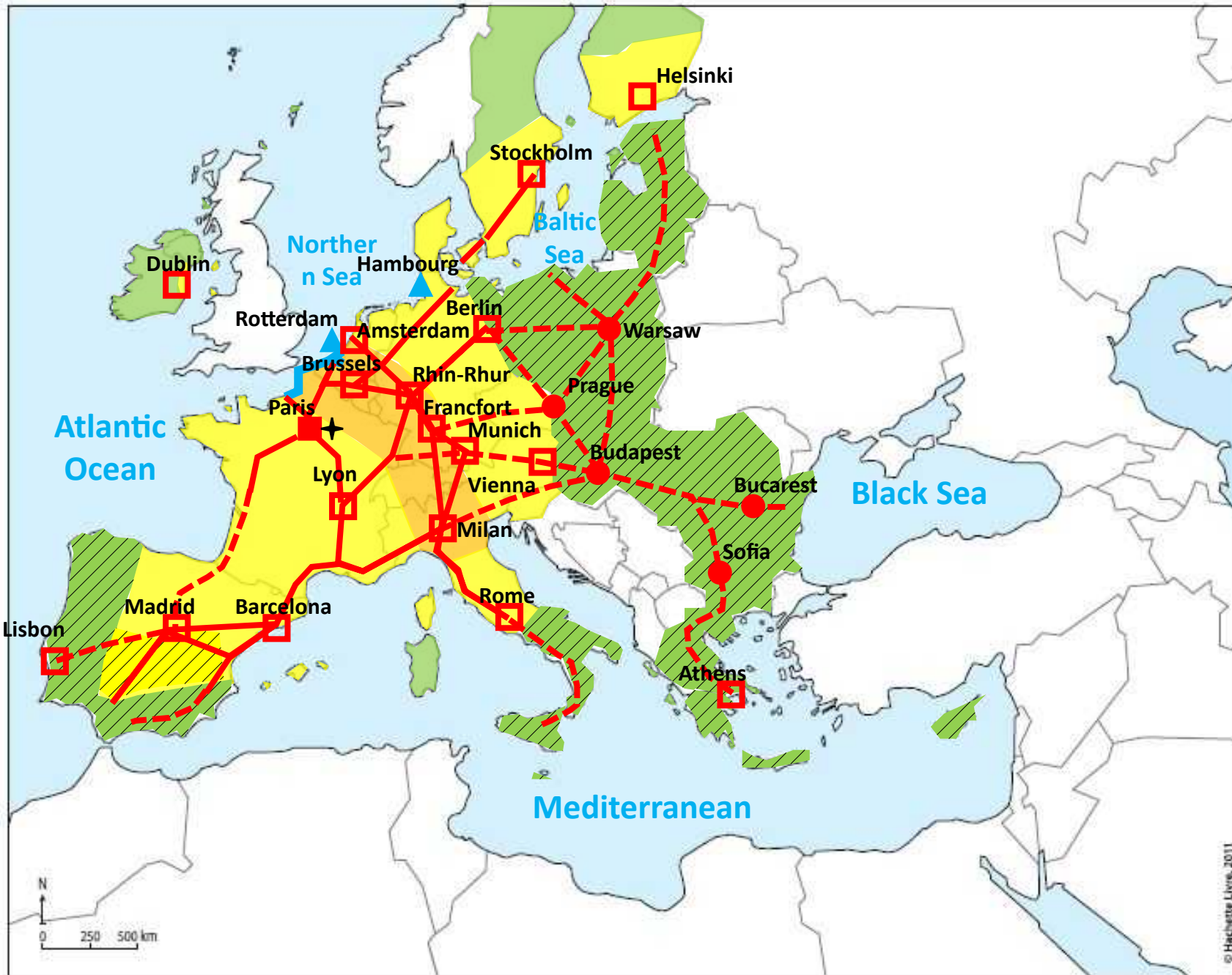












« Spatial inequalities inside the EU and EU cohesion policy to limit them »

